

**MALDIVES LAND AND SURVEY AUTHORITY****MINISTRY OF HOUSING AND INFRASTRUCTURE**

Office (PABX): +(960) 3004300, Fax: +(960) 3004254

Email: [survey@housing.gov.mv](mailto:survey@housing.gov.mv)Web: [www.surveyofmaldives.gov.mv](http://www.surveyofmaldives.gov.mv)

Ameenee Magu, Maafannu, Male', 20392, Maldives

**CONTROL POINT DETAILS**

Station Number: PSM5361

**Coordinate Information**

Geodetic

Grid

WGS 84

UTMSouth-Zone\_43 : 72E to 78E

Lat: 0°50'37.37356"N

E: 322912.688m

Long: 73°24'30.94407"E

N: 93292.133m

Ellp Height: -98.226m

Orth Height: +1.120m from MSL

Island Name: Maamutaa

Date: 16 July 2019

**Monument description & method of survey:**

- Fixed to a type A monument specifications. Concrete caste in situ to a diameter 0.3m pvc pipe, 1m in length, 1.5m s/s driven to ground as center with cross mark. Monument labelled with s/s plate with point ID (PSM5361).
- Above 70mm from ground level.
- GNSS Static Survey was done by using 2 Topcon GR-5 differential GPS.
- Vertical datum (MSL) derived from Water level measured at Maamutaa referred to PSM5361 using S.Gan Predicted Tide.

**General site condition & access:**

- PSM5361 is established on the south west of the island
- South of the existing staff kitchen.
- Easy access.

Owner: Pristine Islands Investment (Maldives) Pvt. Ltd.

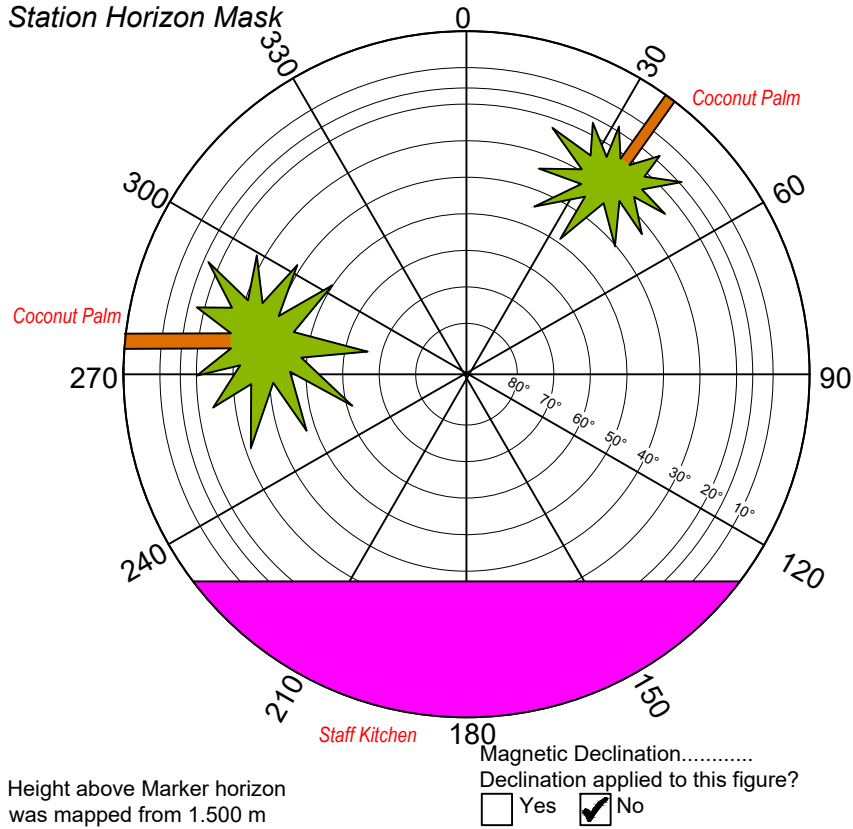


**SITE INFORMATION**

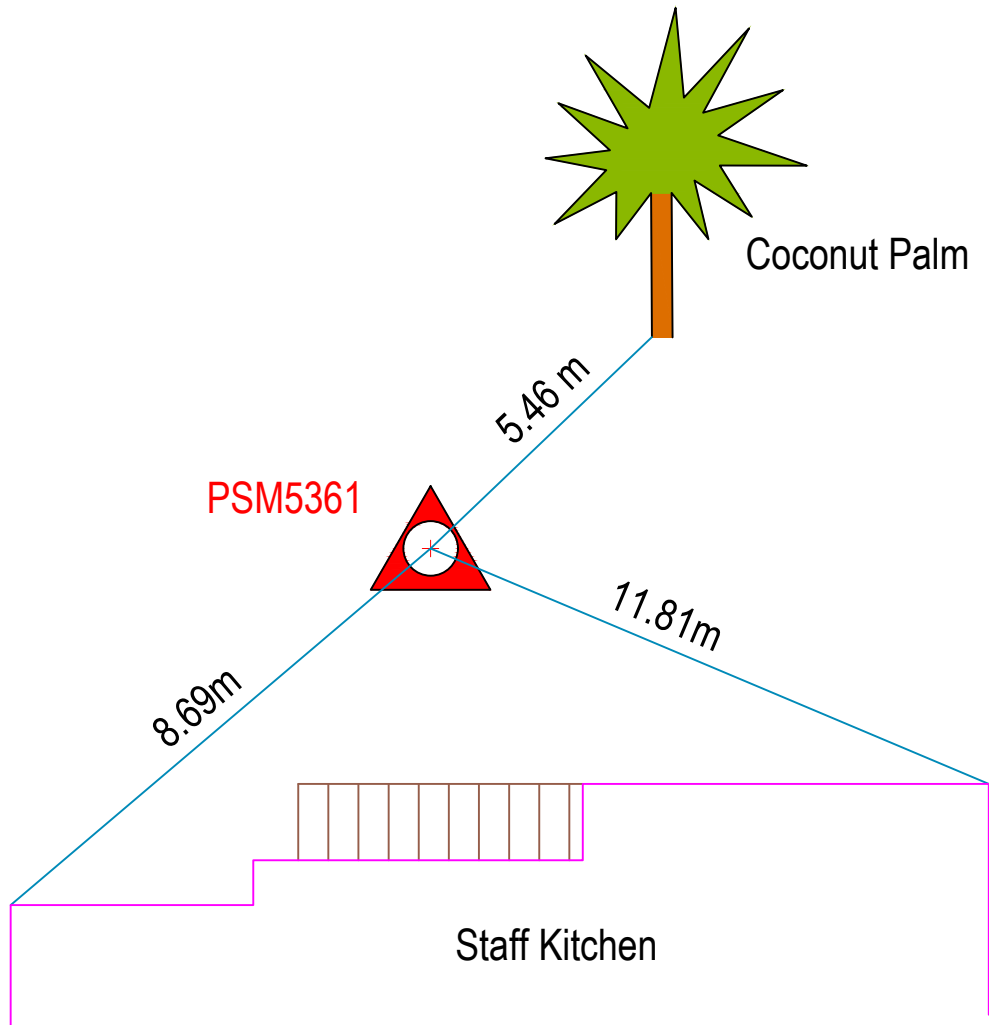
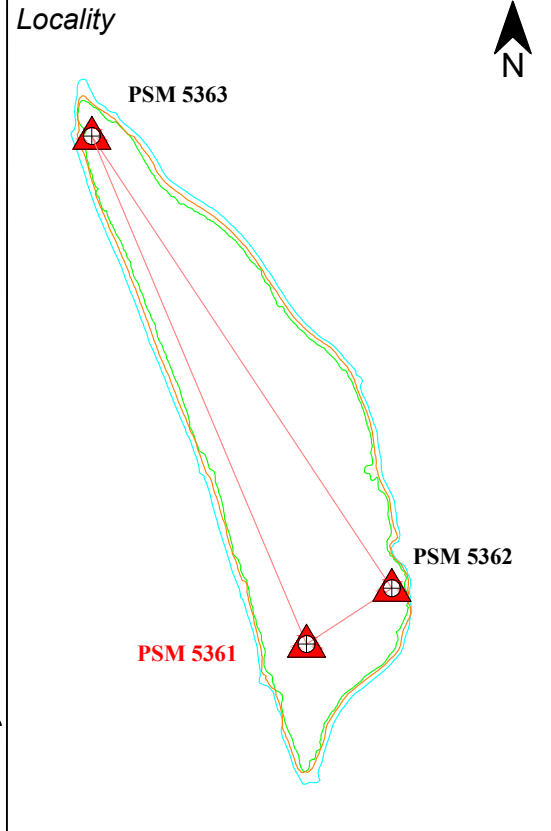
Station Number

P	S	M	5	3	6	1
---	---	---	---	---	---	---

**Station Horizon Mask**



**Locality**



Sketched by: Ibrahim Mizal Mohamed

Scale: Not to scale

Date: 16 July 2019

**MALDIVES LAND AND SURVEY AUTHORITY****MINISTRY OF HOUSING AND INFRASTRUCTURE**

Office (PABX): +(960) 3004300, Fax: +(960) 3004254

Email: survey@housing.gov.mv

Web: www.surveyofmaldives.gov.mv

Ameenee Magu, Maafannu, Male', 20392, Maldives



CONTROL POINT DETAILS	Station Number: PSM5362
Coordinate Information	
Geodetic	Grid
WGS 84	UTMSouth-Zone_43 : 72E to 78E
Lat: 0°50'40.16930"N	E: 323043.595m
Long: 73°24'35.17691"E	N: 93377.950m
Ellp Height: -98.052m	Orth Height: +1.294m from MSL

Island Name: Maamutaa	Date: 16 July 2019
-----------------------	--------------------

**Monument description & method of survey:**

- Fixed to a type A monument specifications. Concrete cast in situ to a diameter 0.3m pvc pipe, 1m in length, 1.5m s/s driven to ground as center with cross mark. Monument labelled with s/s plate with point ID (PSM5362).
- Above 70mm from ground level.
- GNSS Static Survey was done by using 2 Topcon GR-5 differential GPS.
- Vertical datum (MSL) derived from Water level measured at Maamutaa referred to PSM5361 using S.Gan Predicted Tide. Level transferred to PSM5362 from PSM5361 at Maamutaa using Ellipsoid heights derived from static survey.

**General site condition & access:**

- PSM5362 is established on the south east side of the island.
- Western side of the existing fuel storage tanks.
- Easy access.

Owner: Pristine Islands Investment (Maldives) Pvt. Ltd.

North  Height: 1.5m Distance: 2.0m	Sky view from PSM  Height: 1.5m	West  Height: 1.5m Distance: 2.0m
South  Height: 1.5m Distance: 2.5m	Top of PSM  Height: 0.5m	East  Height: 1.5m Distance: 2.0m

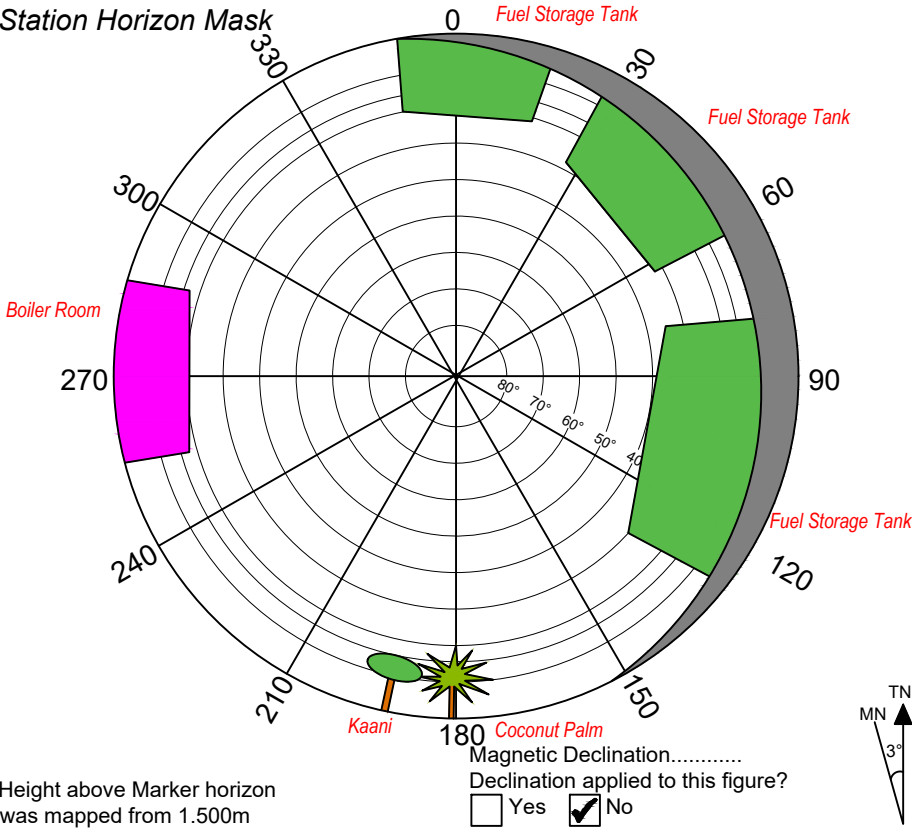


**SITE INFORMATION**

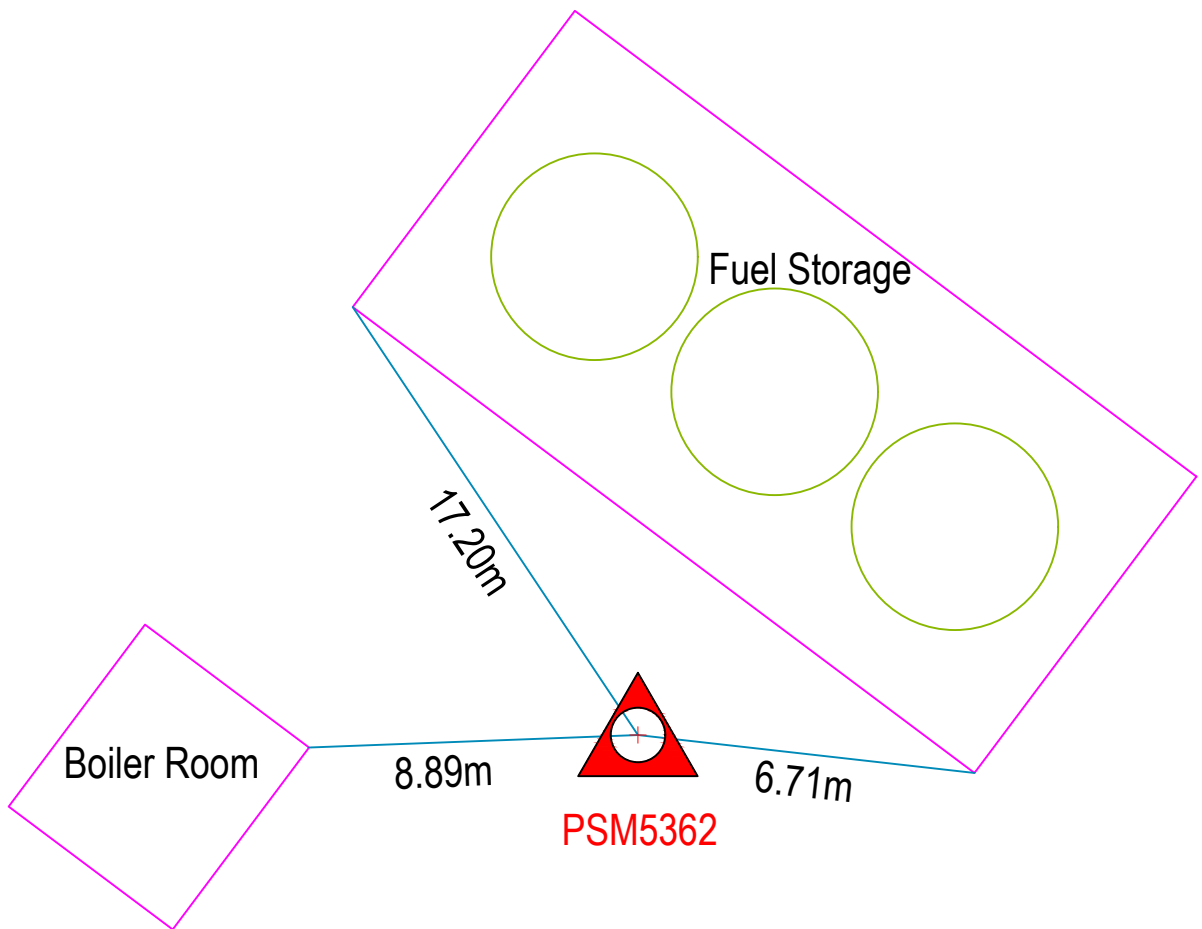
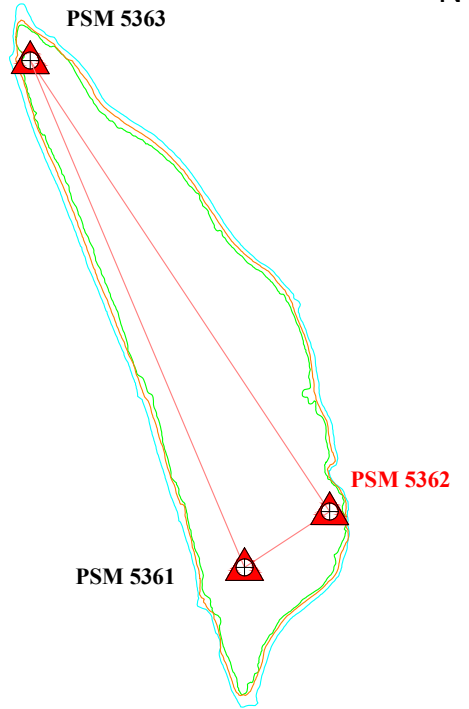
Station Number

P	S	M	5	3	6	2
---	---	---	---	---	---	---

Station Horizon Mask



Locality



Sketched by: Ibrahim Mizal Mohamed

Scale: Not to scale

Date: 16 July 2019

**MALDIVES LAND AND SURVEY AUTHORITY****MINISTRY OF HOUSING AND INFRASTRUCTURE**

Office (PABX): +(960) 3004300, Fax: +(960) 3004254

Email: survey@housing.gov.mv

Web: www.surveyofmaldives.gov.mv

Ameenee Magu, Maafannu, Male', 20392, Maldives

**CONTROL POINT DETAILS**

Station Number: PSM5363

**Coordinate Information**

Geodetic

Grid

WGS 84

UTMSouth-Zone\_43 : 72E to 78E

Lat: 0°51'02.74075"N

E: 322582.976m

Long: 73°24'20.26976"E

N: 94071.417m

Ellp Height: -98.169m

Orth Height: +1.177m from MSL

Island Name: Maamutaa

Date: 16 July 2019

**Monument description & method of survey:**

- Fixed to a type A monument specifications. Concrete caste in situ to a diameter 0.3m pvc pipe, 1m in length, 1.5m s/s driven to ground as center with cross mark. Monument labelled with s/s plate with point ID (PSM5363).
- Above 70mm from ground level.
- GNSS Static Survey was done by using 2 Topcon GR-5 differential GPS.
- Vertical datum (MSL) derived from Water level measured at Maamutaa referred to PSM5361 using S.Gan Predicted Tide. Level transferred to PSM5363 from PSM5361 at Maamutaa using Ellipsoid heights derived from static survey.

**General site condition & access:**

- PSM5363 is established on the northern side of the island.
- Easy access, inside bush vegetation.

Owner: Pristine Islands Investment (Maldives) Pvt. Ltd.

North

Sky view from PSM

West



South

Top of PSM

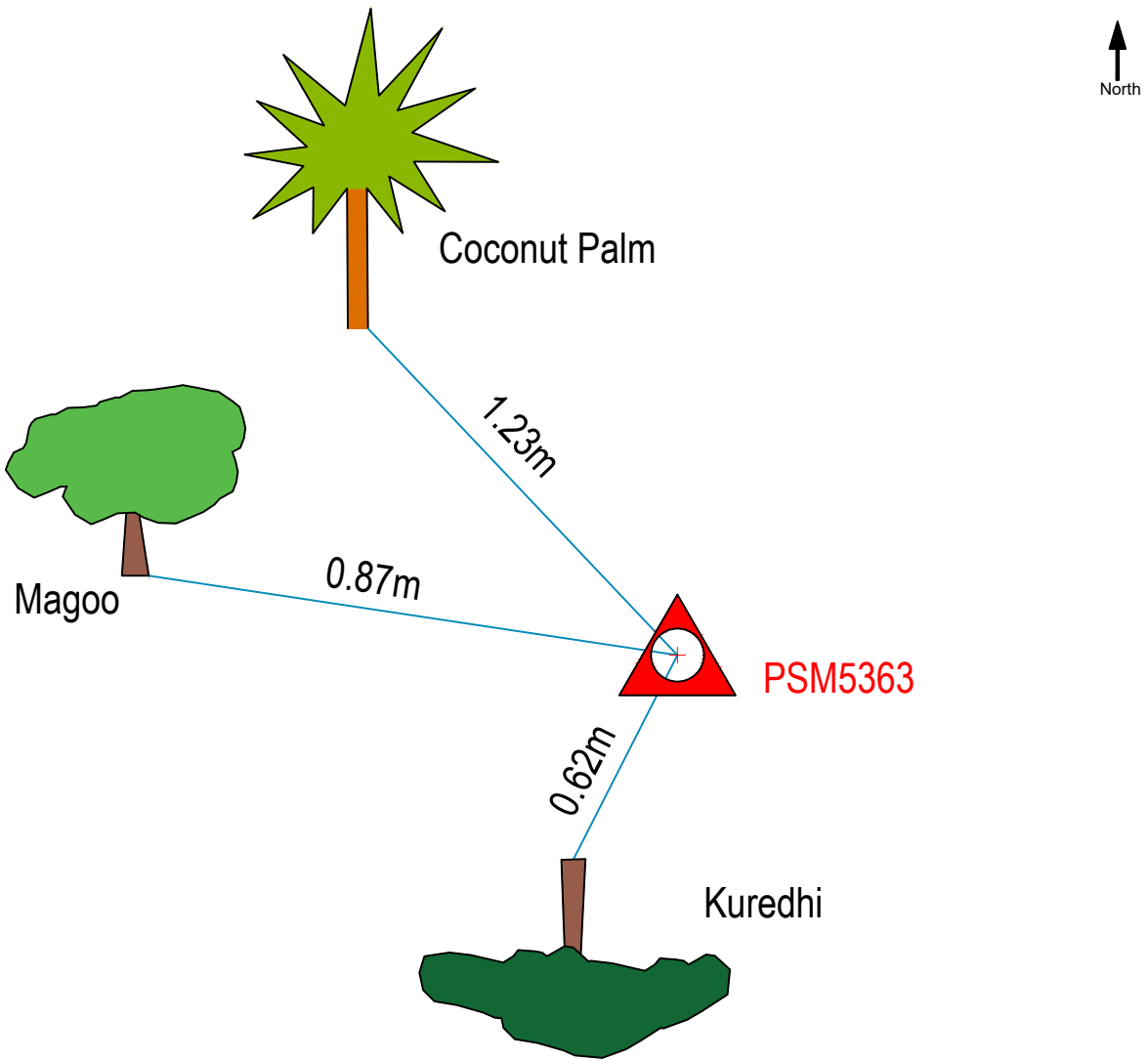
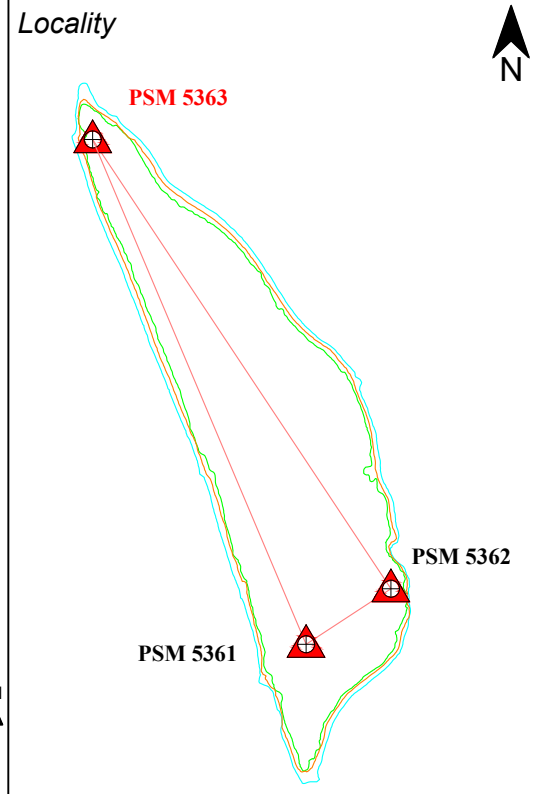
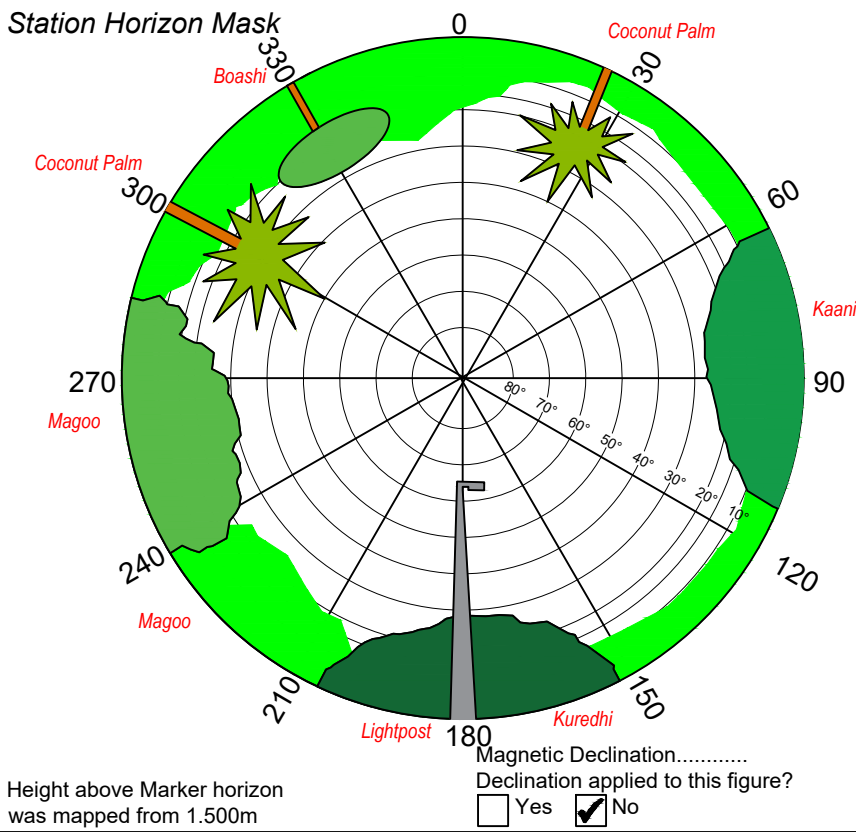
East



**SITE INFORMATION**

Station Number

P	S	M	5	3	6	3
---	---	---	---	---	---	---



Sketched by: Ibrahim Mizal Mohamed

Scale: Not to scale

Date: 16 July 2019